Department of the Interior

HON. CHARLES STEWART, MINISTER; W. W. CORY, C.M.G., DEPUTY MINISTER

TOPOGRAPHICAL SURVEY OF CANADA

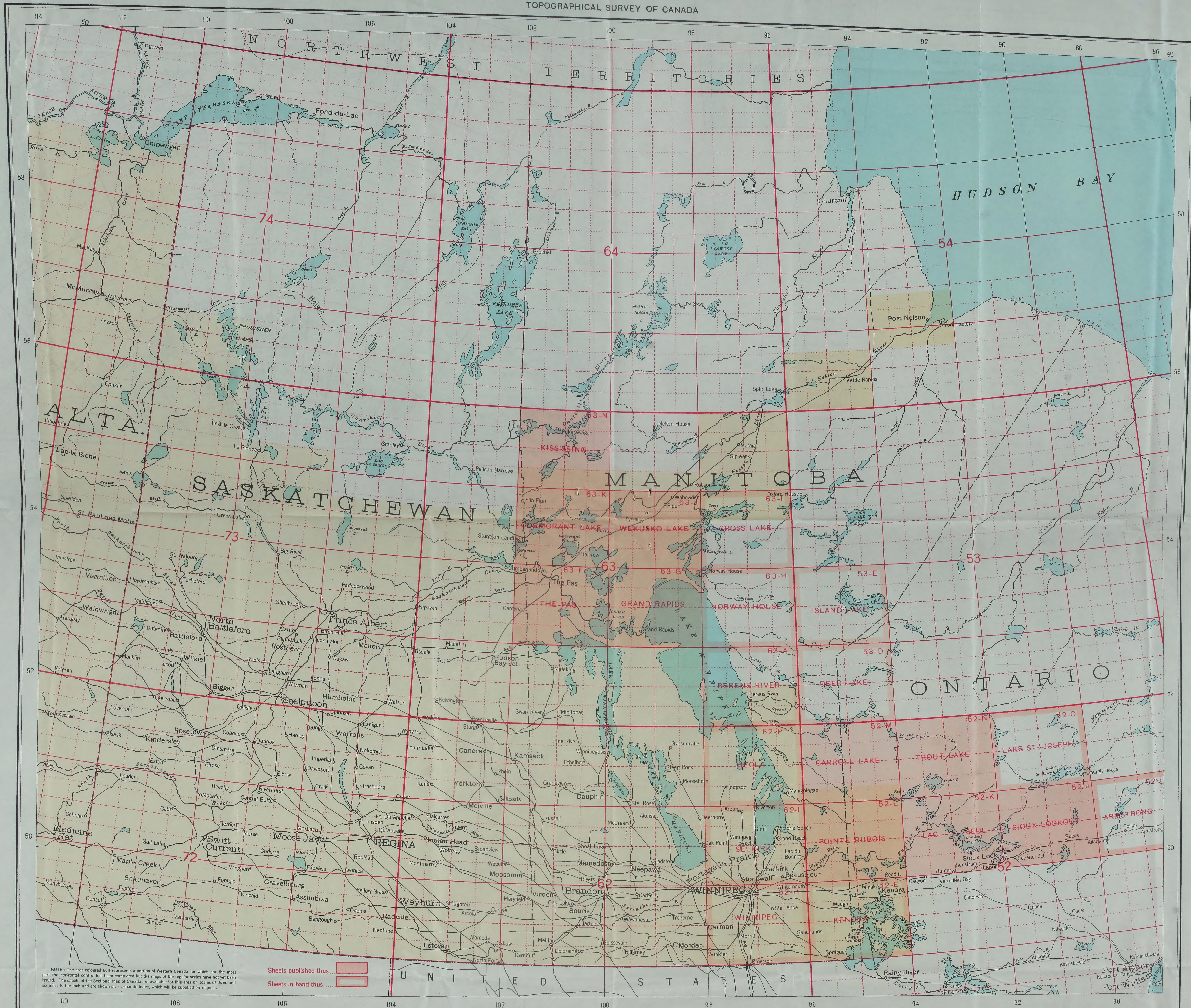

DRAWN AND PRINTED AT THE OFFICE OF THE SURVEYOR GENERAL, OTTAWA

INDEX TO MAP SHEETS OF THE NATIONAL TOPOGRAPHIC SERIES
SASKATCHEWAN AND MANITOBA

Scale 50 miles to 1 inch

1928

Department of the Interior

HON. CHARLES STEWART, MINISTER; W. W. CORY, C.M.G., DEPUTY MINISTER

TOPOGRAPHICAL SURVEY OF CANADA

Department of the Interior

HON. CHARLES STEWART, MINISTER; W. W. CORY, C.M.G., DEPUTY MINISTER

TOPOGRAPHICAL SURVEY OF CANADA

DRAWN AND PRINTED AT THE OFFICE OF THE SURVEYOR GENERAL, OTTAWA

MAP SHEETS OF THE NATIONAL TOPOGRAPHIC SERIES
SASKATCHEWAN AND MANITOBA

Scale 50 miles to 1 inch

1928

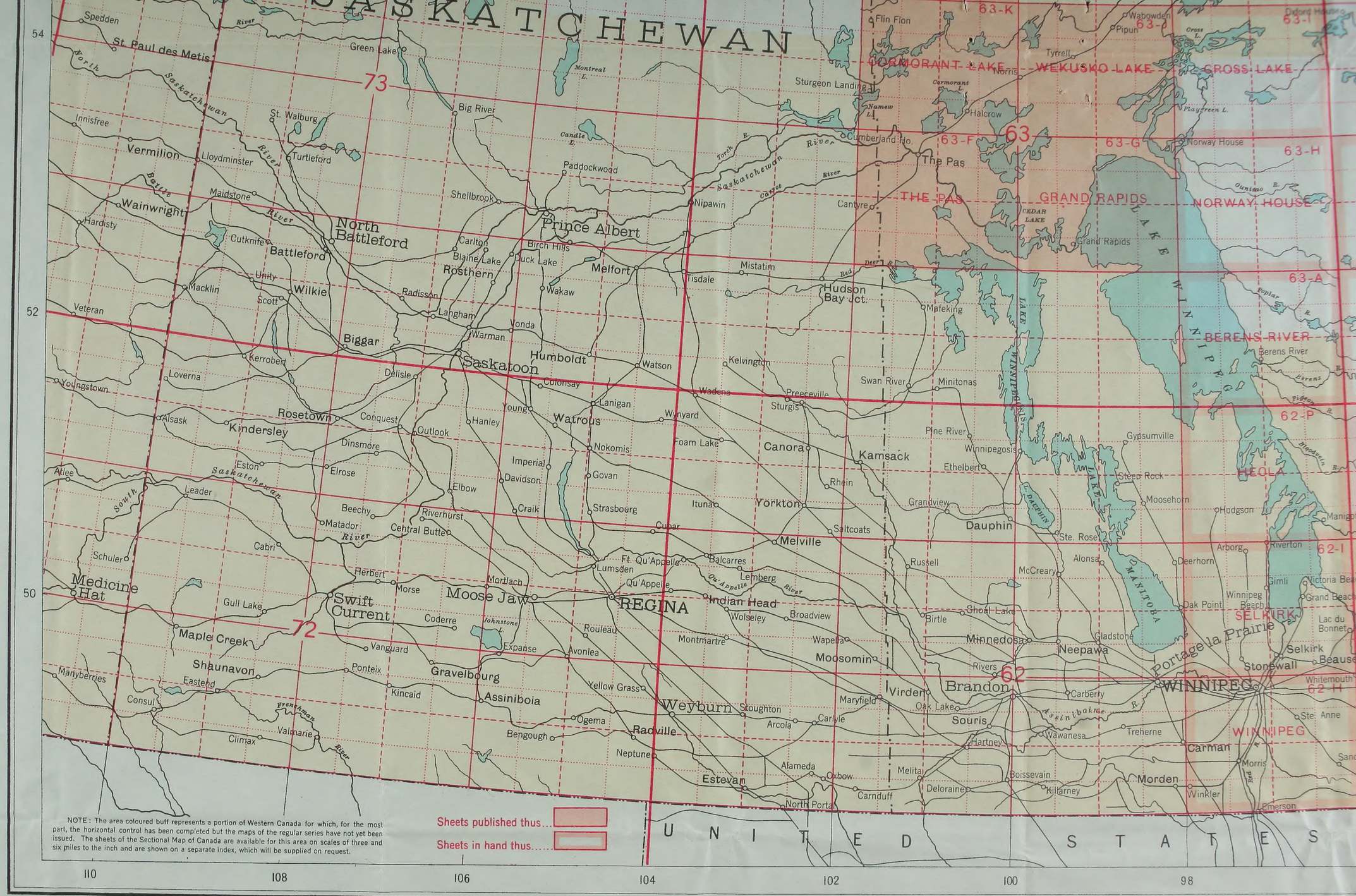

INDEX TO MAP SHEETS OF THE NATIONAL TOPOGRAP
SASKATCHEWAN AND MANITOBA

Scale 50 miles to 1 inch

1928

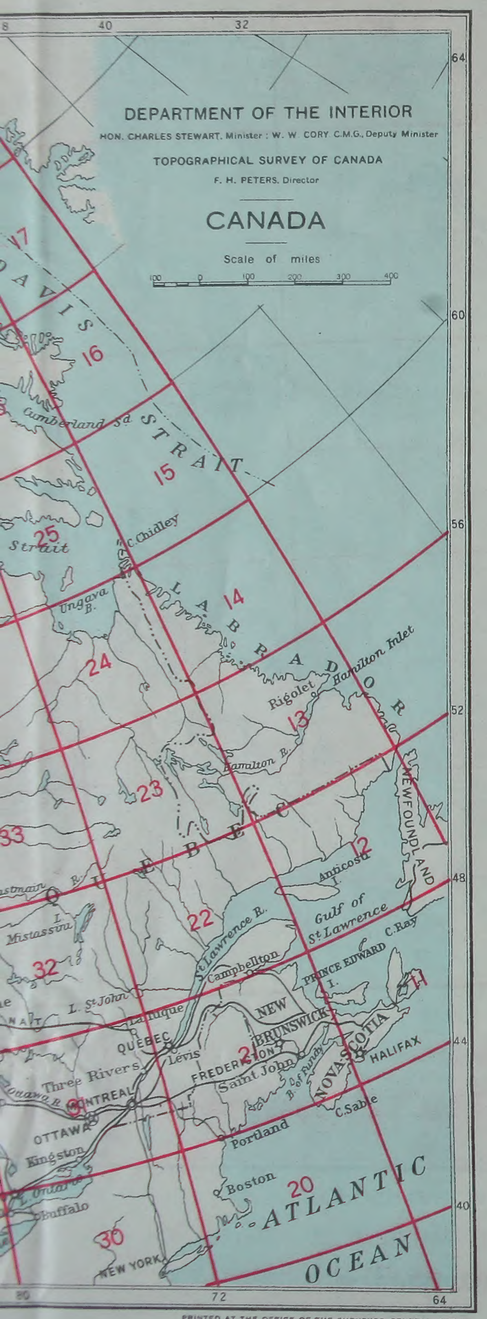

PRINTED AT THE OFFICE OF THE SURVEYOR GENERAL, OTTAWA

(Sheets published and in hand up to January, 1928)

Kenora	No. 52 E	Winnipeg	No. 62 H
Armstrong	" 52 I	Selkirk	" 62 I
Sioux Lookout	" 52 J	Hecla	" 62 P
Lac Seul	" 52 K	Berens river	" 63 A
Pointe du Bois	" 52 L	The Pas	" 63 F
Carroll lake	" 52 M	Grand Rapids	" 63 G
Trout lake	" 52 N	Norway House	" 63 H
Lake St. Joseph	" 52 O	Cross lake	" 63 I
Deer lake	" 53 D	Cormorant lake	" 63 K
Island lake	" 53 E	Wekusko lake	" 63 J
		Kississing	" 63 N

Diagram showing system of numbering sheets.

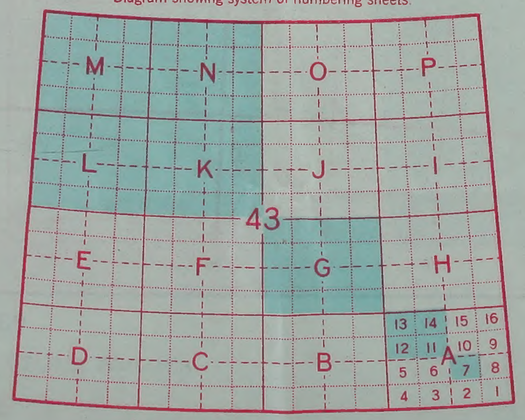

Every numbered unit in the main index is subdivided the same as 43

SYSTEM OF NUMBERING SHEETS

The basis of the index is a unit, integral parts of which comprise a complete map sheet of the Carte de Monde au Millionieme. The unit consists of sheets 4° in latitude by 8° in longitude on the scale of sixteen miles to one inch whose numbers are shown on the index thus 43

EIGHT-MILE SHEETS: Each sixteen mile sheet is quartered into sheets of scale eight miles to one inch named respectively N.W., N.E., S.W., S.E.; the number taking the form thus ..... 43 N.W.

FOUR-MILE SHEETS: Each sixteen mile sheet is divided into sixteen sheets of scale of four miles to one inch lettered regularly from A to P as shown on the diagram, the number taking the form thus ..... 43 G

TWO-MILE SHEETS: Each four mile sheet is quartered into sheets of scale two miles to one inch named respectively N.W., N.E., S.W., S.E.; the number taking the form thus ..... 43 $\frac{A}{N.W.}$

ONE-MILE SHEETS: Each four mile sheet is divided into sixteen sheets of scale one mile to one inch numbered from 1 to 16 as shown on the index, the number taking the form thus ..... 43 $\frac{A}{7}$

Every sheet will also be given a name indicating its location by reference to the largest city or town in it, or by reference to some well known geographical feature.

BASE MAP FROM THE CHIEF GEOGRAPHERS MAP OF THE DOMINION OF CANADA

PRINTED AT THE OFFICE OF THE SURVEYOR GENERAL, OTTAWA

Diagram showing system of numberi

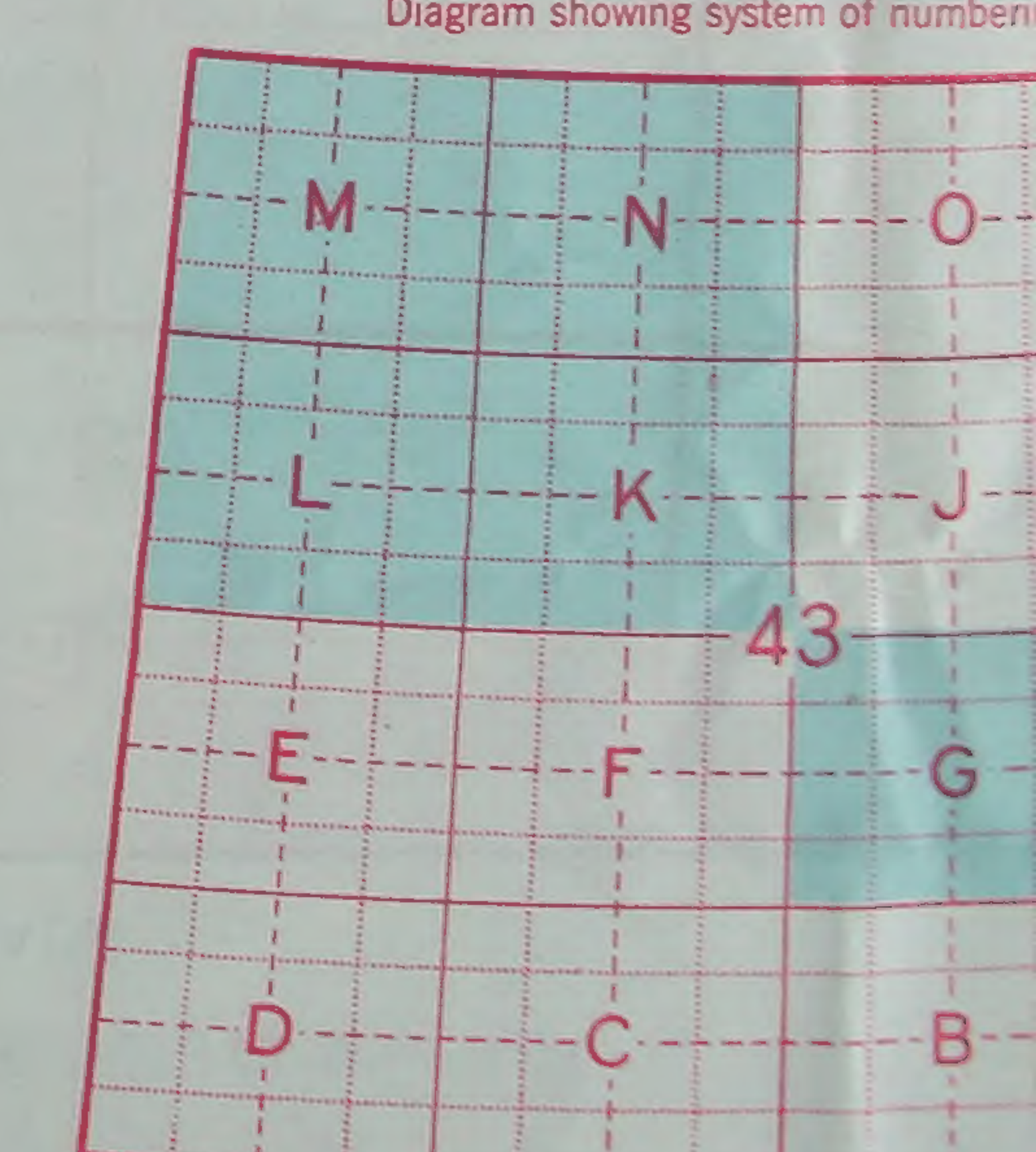

Every numbered unit in the main in
subdivided the same as 43

[UAA-1974-169-635-003]